Lime Down
Solar Park

Land Plan

August 2026

Revision 3

Planning Inspectorate Reference: EN010168

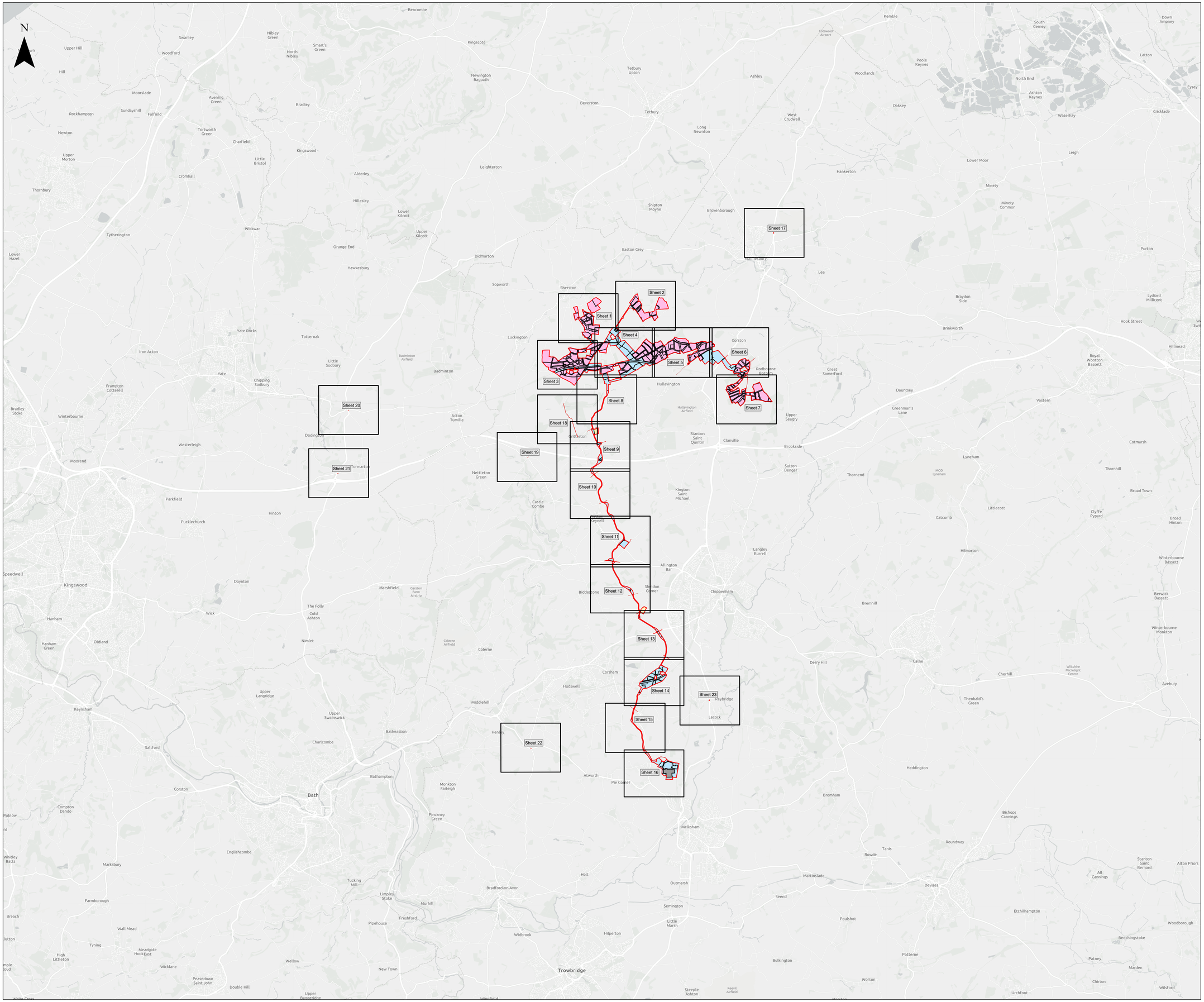
Document Reference: APP/2.2

APFP Regulation 5(2)(i)

Lime Down Solar Park

Schedule of Changes

Revision	Section Reference	Description of Changes	Reason for Revision
2	Sheet 3	Plot size changed from 36910 to 38483 square metres. Plot increased by 1573 square metres as a result of 03-004 reducing in size.	Inclusion of Change 2 and 3 as set out in the **Change Application and Consultation Report [CR1-045]**.
2	Sheet 3	Plot size changed from 35081 to 33508 square metres. Plot reduced by 1573 square metres as a result of plot 03-001 increasing in size.	Inclusion of Change 2 and 3 as set out in the **Change Application and Consultation Report [CR1-045]**.
2	Sheet 3	Plot size changed from 30876 to 29455 square metres. Plot reduced by 1421 square metres as a result of plot 03-010 increasing in size.	Inclusion of Change 2 and 3 as set out in the **Change Application and Consultation Report [CR1-045]**.
2	Sheet 3	Plot size changed from 8512 to 3343 square metres. Plot reduced by 5169 square metres as a result of plot 03-010 increasing in size.	Inclusion of Change 2 and 3 as set out in the **Change Application and Consultation Report [CR1-045]**.
2	Sheet 3	Plot size changed from 21315 to 27905 square metres. Plot increased by 6590 square metres as a result of plots 03-006 and 03-007 reducing in size.	Inclusion of Change 2 and 3 as set out in the **Change Application and Consultation Report [CR1-045]**.
2	Sheet 4	Plot size changed from 83 to 525 square metres. Plot increased by 442 square meters as a result of an increase to the order limits.	Inclusion of Change 1 as set out in the **Change Application and Consultation Report [CR1-045]**.
3	Sheet 16	Plot size changed from 253300 to 149340 square meters. Plot decreased by 103960 square meters following split of underlying title to account for tenancy updates, 3 new plots created (16-014a, 16-014b and 16-014c).	Tenancy update.
3	Sheet 16	Plot 16-014a created following split from plot 16-014.	Tenancy update.
3	Sheet 16	Plot 16-014b created following split from plot 16-014.	Tenancy update.
3	Sheet 16	Plot 16-014c created following split from plot 16-014.	Tenancy update.



Island GREEN POWER

Lanpro

DALCOUR MACLAREN

Key

- Order Limits
- Freehold to be compulsorily acquired and temporary use of land and in relation to which it is proposed to extinguish easements, servitudes and other private rights
- New rights (including restrictions) to be compulsorily acquired and temporary use of land and in relation which it is proposed to suspend or extinguish easements, servitudes and other private rights
- Temporary use of land and in relation to which it is proposed to temporarily suspend easements, servitudes and other private rights
- No Rights Sought

Layers: Lanpro, 2025; IGP, 2025; DM, 2025
Base maps: Reproduced from Ordnance Survey digital map data © Crown copyright 2025. All rights reserved. License number 0100031673, Sources: Esri, TomTom, Garmin, FAO, NOAA, USGS, © OpenStreetMap contributors, and the GIS User Community
Datum: OSGB 1936
Projection: British National Grid

0 1,000 2,000 3,000 4,000 5,000 Meters

Scale: 1:50,000@ A0

APFP Regulation: 5(2)(i)	Application Doc No. EN010168/APP/2.2
Ref: 23008104_PLN_LP_5802.1	Date: July 2026
Drawn by: WS	Checked by: IM

Land Plans

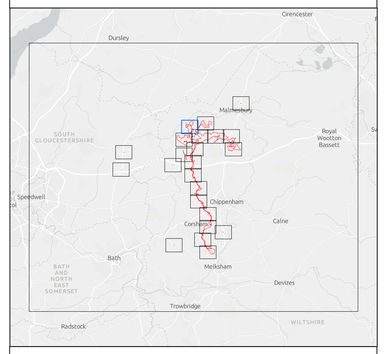
Sheet: Overview
Revision D

Lime Down Solar Park

Island GREEN POWER

Lanpro

DALCOUR MACLAREN



Key

- Order Limits
- Freehold to be compulsorily acquired and temporary use of land and in relation to which it is proposed to extinguish easements, servitudes and other private rights
- New rights (including restrictions) to be compulsorily acquired and temporary use of land and in relation which it is proposed to suspend or extinguish easements, servitudes and other private rights
- Temporary use of land and in relation to which it is proposed to temporarily suspend easements, servitudes and other private rights

Changes to Application

3.1

Layers: Lanpro, 2025; IGP, 2025; DM, 2025
Base maps: Reproduced from Ordnance Survey digital map data © Crown copyright 2025. All rights reserved. License number 0100031673, Sources: Esri, TomTom, Garmin, FAO, NOAA, USGS, © OpenStreetMap contributors, and the GIS User Community
Datum: OSGB 1936
Projection: British National Grid

0 50 100 150 200 250 Meters

Scale: 1:2,500@ A0

APFP Regulation: 5(2)(i)	Application Doc No. EN010168/APP/2.2
Ref: 23008104_PLN_LP_5802.1	Date: July 2026
Drawn by: WS	Checked by: IM

Land Plans

Sheet: 1 of 23
Revision D

Lime Down Solar Park

N

Sheet 1

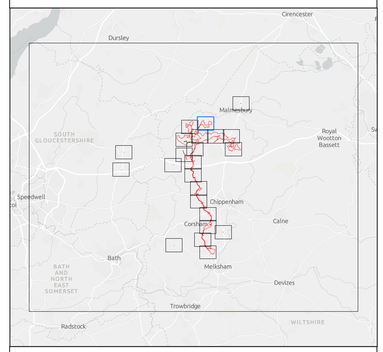
Sheet 4

Sheet 5

02-001
02-002
02-003
02-004
02-005
02-006
02-007
02-008
02-009
02-010
02-011
02-012
02-013
02-014
02-015
02-016
02-017
02-018
02-019
02-020
02-021
02-022
02-023
01-054
01-055

FOXLEY ROAD
HOBBS LANE
Foxley
Foxley Church
Easton Grey Plain
Baker's Gorse
Norton Farm
Manor Barns
Norton House
Norton Manor
The Barns
Maidford
Maidford Brake
Norton Brook
Foxley Manor Farm
Garden House
Lime Tree Cottages
Kiln Cottage
Post Office
Church Cottage
Vicarage
Avonbourne
Meadowside
Vine Tree Cottage
Vine Tree
Pump House
Brook House
Sopers Cottage
The Cottage
Cattle Grid
Oakhouse
Henrys Lane Cottage
Wind Pump
The Plain Farm
New Barn Farm
Greyfox House
New Barn Stables
Culvers Leaze
Issues
Track
Pond
Well
Ponds
Stream
Ditch
Hedge
Fence
Road
Path
FB
GP
TCB

Island GREEN POWER
Lanpro
DALCOUR MACLAREN



Key

- Order Limits
- Freehold to be compulsorily acquired and temporary use of land and in relation to which it is proposed to extinguish easements, servitudes and other private rights
- New rights (including restrictions) to be compulsorily acquired and temporary use of land and in relation which it is proposed to suspend or extinguish easements, servitudes and other private rights

Layers: Lanpro, 2025; IGP, 2025; DM, 2025.
Base maps: Reproduced from Ordnance Survey digital map data © Crown copyright 2025. All rights reserved. License number 0100031673, Sources: Esri, TomTom, Garmin, FAO, NOAA, USGS, © OpenStreetMap contributors, and the GIS User Community
Datum: OSGB 1936
Projection: British National Grid

0 50 100 150 200 250 Meters

Scale: 1:2,500@ A0

APFP Regulation: 5(2)(i)	Application Doc No. EN010168/APP/2.2
Ref: 23008104_PLN_LP_5802.1	Date: July 2026
Drawn by: WS	Checked by: IM

Land Plans

Sheet: 2 of 23
Revision D

Lime Down Solar Park

N

Sheet 1

Sheet 4

Sheet 8

Lord's Wood

Cream Gorse

Broadmead Covert

Kingway Covert

New Covert

Racecourse Farm

Water Tower

St Giles's Church

Tunnel

Lords Wood Cottage

Foxtail Lodge

Dunley House

Mast (Telecommunications)

Pond

Track

Road

Ditch

Stream

Hedge

Fence

Tree Line

Overhead Line (OHL)

MP 94.75

MP 95.5

MP 96.5

MP 97.25

MP 99.75

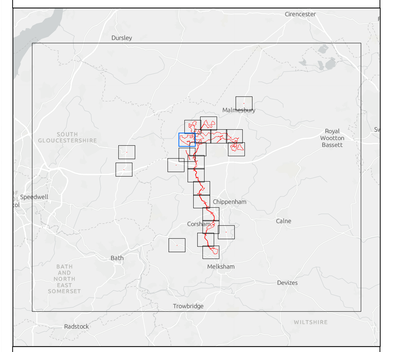
01-039 01-038 01-040 01-041 01-042 01-043 01-001 01-042 01-044

03-001 03-002 03-003 03-004 03-005 03-006 03-007 03-008 03-009 03-010 03-011 03-012 03-013 03-014 03-015 03-016 03-017 03-018 03-019 03-020 03-021 03-022 03-023 03-024 03-025 03-026 03-027 03-028 03-029 03-030 03-031 03-032 03-033 03-034 03-035 03-036 03-037 03-038 03-039 03-040 03-041 03-042 03-043 03-044 03-045 03-046 03-047 03-048 03-049 03-050 03-051 03-052 03-053 03-054 03-055 03-056 03-057 03-058 03-059 03-060 03-061 03-062 03-063 03-064 03-065 03-066 03-067 03-068 03-069 03-070 03-071 03-072 03-073 03-074 03-075 03-076 03-077 03-078 03-079 03-080

Island GREEN POWER

Lanpro

DALCOUR MACLAREN



Key

- Order Limits
- Freehold to be compulsorily acquired and temporary use of land and in relation to which it is proposed to extinguish easements, servitudes and other private rights
- New rights (including restrictions) to be compulsorily acquired and temporary use of land and in relation which it is proposed to suspend or extinguish easements, servitudes and other private rights

Changes to Application

- 2
- 3.2
- 4

Layers: Lanpro, 2025; IGP, 2025; DM, 2025.
Base maps: Reproduced from Ordnance Survey digital map data © Crown copyright 2025. All rights reserved. License number 0100031673, Sources: Esri, TomTom, Garmin, FAO, NOAA, USGS, © OpenStreetMap contributors, and the GIS User Community

Datum: OSGB 1936
Projection: British National Grid

0 50 100 150 200 250 Meters

Scale: 1:2,500@ A0

APFP Regulation: 5(2)(i)	Application Doc No. EN010168/APP/2.2
Ref: 23008104_PLN_LP_5802.1	Date: July 2026
Drawn by: WS	Checked by: IM

Land Plans

Sheet: 3 of 23
Revision D

Lime Down Solar Park

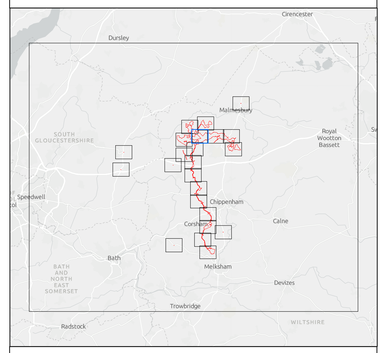
0 5 10 Meters

Scale: 1:125

Island GREEN POWER

Lanpro

DALCOUR MACLAREN



Key

- Order Limits
- Freehold to be compulsorily acquired and temporary use of land and in relation to which it is proposed to extinguish easements, servitudes and other private rights
- New rights (including restrictions) to be compulsorily acquired and temporary use of land and in relation which it is proposed to suspend or extinguish easements, servitudes and other private rights

Changes to Application

1

Layers: Lanpro, 2025; IGP, 2025; DM, 2025

Base maps: Reproduced from Ordnance Survey digital map data © Crown copyright 2025. All rights reserved. License number 0100031673, Sources: Esri, TomTom, Garmin, FAO, NOAA, USGS, © OpenStreetMap contributors, and the GIS User Community

Datum: OSGB 1936
Projection: British National Grid

0 50 100 150 200 250 Meters

Scale: 1:2,500@ A0

APFP Regulation: 5(2)(i)	Application Doc No. EN010168/APP/2.2
Ref: 23008104_PLN_LP_5802.1	Date: July 2026
Drawn by: WS	Checked by: IM

Land Plans

Sheet: 4 of 23

Revision D

Lime Down Solar Park

N

Sheet 2

Sheet 4

Sheet 6

Maidford Brake

Maidford Clump

Bradfield Wood

The Old Farmhouse

West Park Farm

Bradfield Bungalow

Bradfield Manor Farm

Bradfield Cottages

Station Masters House

Old Railway Sidings

Court Farm

Allotment Gardens

Hullavington C of E Primary School

Kingsway Nursery

Roadwell (Travellers Site)

FITZMAW ROAD

Track

Ponds

Pond

Spring

Drain

Cricklade Branch

Overhead Line

Underpass

MP 94.75

MP 94.5

MP 94.25

MP 94.0

MP 93.5

ESS

GP

SL

Sub Station

Tel Ex

Gas Governor

Kingsway Rise

Kingsway Park

Kingsway Gdns

Kingsway Ave

Kingsway Close

Kingsway Drive

Kingsway Crescent

Kingsway Grove

Kingsway Mews

Kingsway Walk

Kingsway Court

Kingsway Place

Kingsway Terrace

Kingsway Square

Kingsway Lane

Kingsway Road

Kingsway Avenue

Kingsway Street

Kingsway Boulevard

Kingsway Way

Kingsway Path

Kingsway Trail

Kingsway Route

Kingsway Line

Kingsway Link

Kingsway Connection

Kingsway Junction

Kingsway Interchange

Kingsway Hub

Kingsway Centre

Kingsway Plaza

Kingsway Square

Kingsway Park

Kingsway Gardens

Kingsway Nursery

Kingsway Farm

Kingsway Cottages

Kingsway Bungalow

Kingsway Manor

Kingsway Hall

Kingsway Chapel

Kingsway Church

Kingsway School

Kingsway Primary School

Kingsway Secondary School

Kingsway Academy

Kingsway College

Kingsway University

Kingsway Institute

Kingsway Library

Kingsway Museum

Kingsway Gallery

Kingsway Theatre

Kingsway Cinema

Kingsway Hotel

Kingsway Restaurant

Kingsway Pub

Kingsway Shop

Kingsway Store

Kingsway Supermarket

Kingsway Mall

Kingsway Arcade

Kingsway Market

Kingsway Car Park

Kingsway Bus Station

Kingsway Train Station

Kingsway Tram Stop

Kingsway Metro Station

Kingsway Underground Station

Kingsway Overground Station

Kingsway Monorail Station

Kingsway Cable Car Station

Kingsway Ferry Terminal

Kingsway Airport

Kingsway Heliport

Kingsway Spaceport

Kingsway Launch Pad

Kingsway Control Tower

Kingsway Hangar

Kingsway Runway

Kingsway Taxiway

Kingsway Apron

Kingsway Gate

Kingsway Fence

Kingsway Wall

Kingsway Hedge

Kingsway Ditch

Kingsway Culvert

Kingsway Bridge

Kingsway Tunnel

Kingsway Viaduct

Kingsway Aqueduct

Kingsway Weir

Kingsway Dam

Kingsway Reservoir

Kingsway Lake

Kingsway River

Kingsway Stream

Kingsway Brook

Kingsway Creek

Kingsway Pond

Kingsway Spring

Kingsway Well

Kingsway Borehole

Kingsway Pump

Kingsway Tank

Kingsway Silo

Kingsway Barn

Kingsway Stable

Kingsway Cowshed

Kingsway Pigsty

Kingsway Chicken Coop

Kingsway Duck Pond

Kingsway Goose Pond

Kingsway Swan Pond

Kingsway Fish Pond

Kingsway Koi Pond

Kingsway Water Feature

Kingsway Fountain

Kingsway Statue

Kingsway Monument

Kingsway Memorial

Kingsway Plaque

Kingsway Sign

Kingsway Billboard

Kingsway Poster

Kingsway Graffiti

Kingsway Mural

Kingsway Art

Kingsway Sculpture

Kingsway Installation

Kingsway Exhibition

Kingsway Gallery

Kingsway Museum

Kingsway Library

Kingsway Archive

Kingsway Record

Kingsway Document

Kingsway Book

Kingsway Newspaper

Kingsway Magazine

Kingsway Journal

Kingsway Diary

Kingsway Letter

Kingsway Email

Kingsway Website

Kingsway App

Kingsway Software

Kingsway Hardware

Kingsway Computer

Kingsway Server

Kingsway Network

Kingsway Internet

Kingsway Wi-Fi

Kingsway Bluetooth

Kingsway GPS

Kingsway Satellite

Kingsway Antenna

Kingsway Tower

Kingsway Mast

Kingsway Pole

Kingsway Wire

Kingsway Cable

Kingsway Fibre

Kingsway Optic

Kingsway Light

Kingsway Lamp

Kingsway Bulb

Kingsway Switch

Kingsway Socket

Kingsway Plug

Kingsway Battery

Kingsway Generator

Kingsway Solar Panel

Kingsway Wind Turbine

Kingsway Hydro Plant

Kingsway Power Station

Kingsway Substation

Kingsway Transformer

Kingsway Meter

Kingsway Gauge

Kingsway Sensor

Kingsway Camera

Kingsway Drone

Kingsway Robot

Kingsway Vehicle

Kingsway Car

Kingsway Van

Kingsway Truck

Kingsway Bus

Kingsway Train

Kingsway Tram

Kingsway Bike

Kingsway Scooter

Kingsway Motorcycle

Kingsway Boat

Kingsway Ship

Kingsway Submarine

Kingsway Plane

Kingsway Helicopter

Kingsway Rocket

Kingsway Satellite

Kingsway Space Station

Kingsway Moon Base

Kingsway Mars Base

Kingsway Alien Base

Kingsway Unicorn Base

Kingsway Dragon Base

Kingsway Fairy Base

Kingsway Elf Base

Kingsway Wizard Base

Kingsway Witch Base

Kingsway Vampire Base

Kingsway Zombie Base

Kingsway Ghost Base

Kingsway Monster Base

Kingsway Alien Base

Kingsway Robot Base

Kingsway Cyborg Base

Kingsway Android Base

Kingsway Human Base

Kingsway Animal Base

Kingsway Plant Base

Kingsway Mineral Base

Kingsway Water Base

Kingsway Air Base

Kingsway Fire Base

Kingsway Earth Base

Kingsway Metal Base

Kingsway Wood Base

Kingsway Stone Base

Kingsway Glass Base

Kingsway Plastic Base

Kingsway Rubber Base

Kingsway Paper Base

Kingsway Cloth Base

Kingsway Leather Base

Kingsway Fur Base

Kingsway Feather Base

Kingsway Scale: 1:500

Kingsway 0 5 10 15 20 25 30 35 40 Meters

Kingsway Scale: 1:500

Kingsway 0 5 10 15 20 25 30 35 40 Meters

Island GREEN POWER

Lanpro

DALCOUR MACLAREN

Cirencester

Dursley

Malmesbury

Royal Wootton Bassett

Chippenham

Corsham

Calne

Speedwell

Bath

Melksham

Devizes

Trowbridge

Radstock

SOUTH GLOUCESTERSHIRE

BATH AND NORTH EAST SOMERSET

WILTSHIRE

Key

- Order Limits
- Freehold to be compulsorily acquired and temporary use of land and in relation to which it is proposed to extinguish easements, servitudes and other private rights
- New rights (including restrictions) to be compulsorily acquired and temporary use of land and in relation which it is proposed to suspend or extinguish easements, servitudes and other private rights

Layers: Lanpro, 2025; IGP, 2025; DM, 2025.
Base maps: Reproduced from Ordnance Survey digital map data © Crown copyright 2025. All rights reserved. License number 0100031673, Sources: Esri, TomTom, Garmin, FAO, NOAA, USGS, © OpenStreetMap contributors, and the GIS User Community
Datum: OSGB 1936
Projection: British National Grid

0 50 100 150 200 250 Meters

Scale: 1:2,500@ A0

APFP Regulation: 5(2)(i)	Application Doc No. EN010168/APP/2.2
Ref: 23008104_PLN_LP_5802.1	Date: July 2026
Drawn by: WS	Checked by: IM

Land Plans

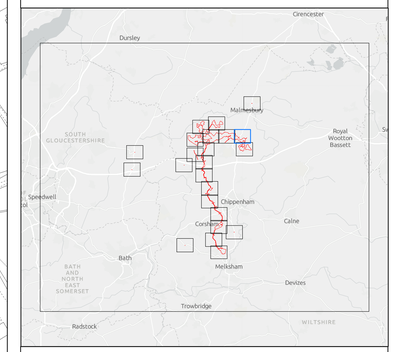
Sheet: 5 of 23
Revision D

Lime Down Solar Park

Island GREEN POWER

Lanpro

DALCOUR MACLAREN



Key

- Order Limits
- Freehold to be compulsorily acquired and temporary use of land and in relation to which it is proposed to extinguish easements, servitudes and other private rights
- New rights (including restrictions) to be compulsorily acquired and temporary use of land and in relation which it is proposed to suspend or extinguish easements, servitudes and other private rights

Layers: Lanpro, 2025; IGP, 2025; DM, 2025
Base maps: Reproduced from Ordnance Survey digital map data © Crown copyright 2025. All rights reserved. License number 0100031673, Sources: Esri, TomTom, Garmin, FAO, NOAA, USGS, © OpenStreetMap contributors, and the GIS User Community

Datum: OSGB 1936
Projection: British National Grid

0 50 100 150 200 250 Meters

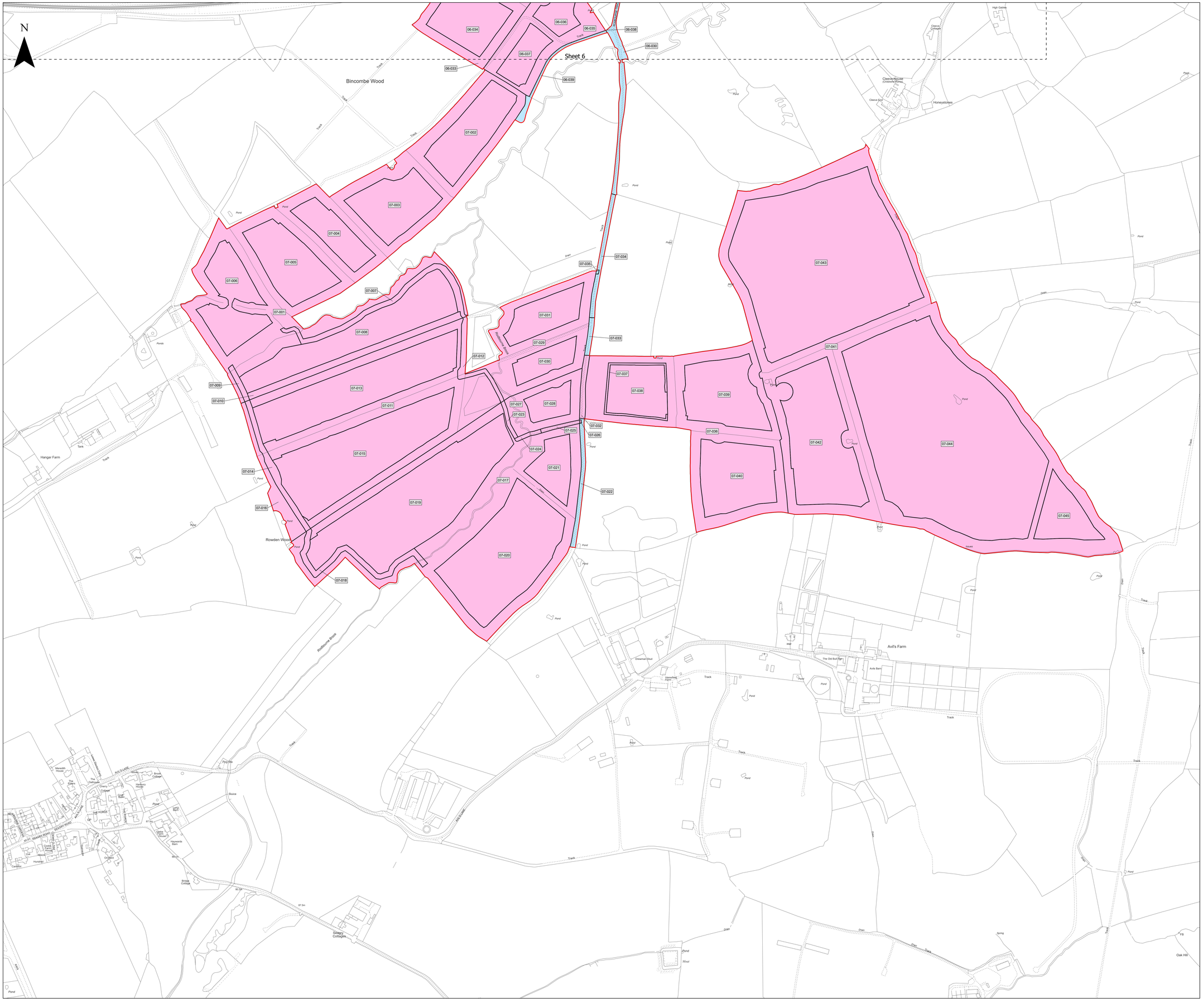
Scale: 1:2,500@ A0

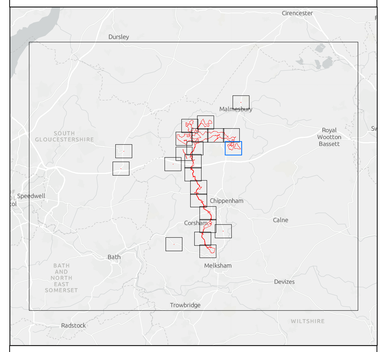
APFP Regulation: 5(2)(i)	Application Doc No. EN010168/APP/2.2
Ref: 23008104_PLN_LP_5802.1	Date: July 2026
Drawn by: WS	Checked by: IM

Land Plans

Sheet: 6 of 23
Revision D

Lime Down Solar Park





Key

- Order Limits
- Freehold to be compulsorily acquired and temporary use of land and in relation to which it is proposed to extinguish easements, servitudes and other private rights
- New rights (including restrictions) to be compulsorily acquired and temporary use of land and in relation which it is proposed to suspend or extinguish easements, servitudes and other private rights

Changes to Application

3.3

Layers: Lanpro, 2025; IGP, 2025; DM, 2025
Base maps: Reproduced from Ordnance Survey digital map data © Crown copyright 2025. All rights reserved. License number 0100031673, Sources: Esri, TomTom, Garmin, FAO, NOAA, USGS, © OpenStreetMap contributors, and the GIS User Community
Datum: OSGB 1936
Projection: British National Grid

0 50 100 150 200 250 Meters

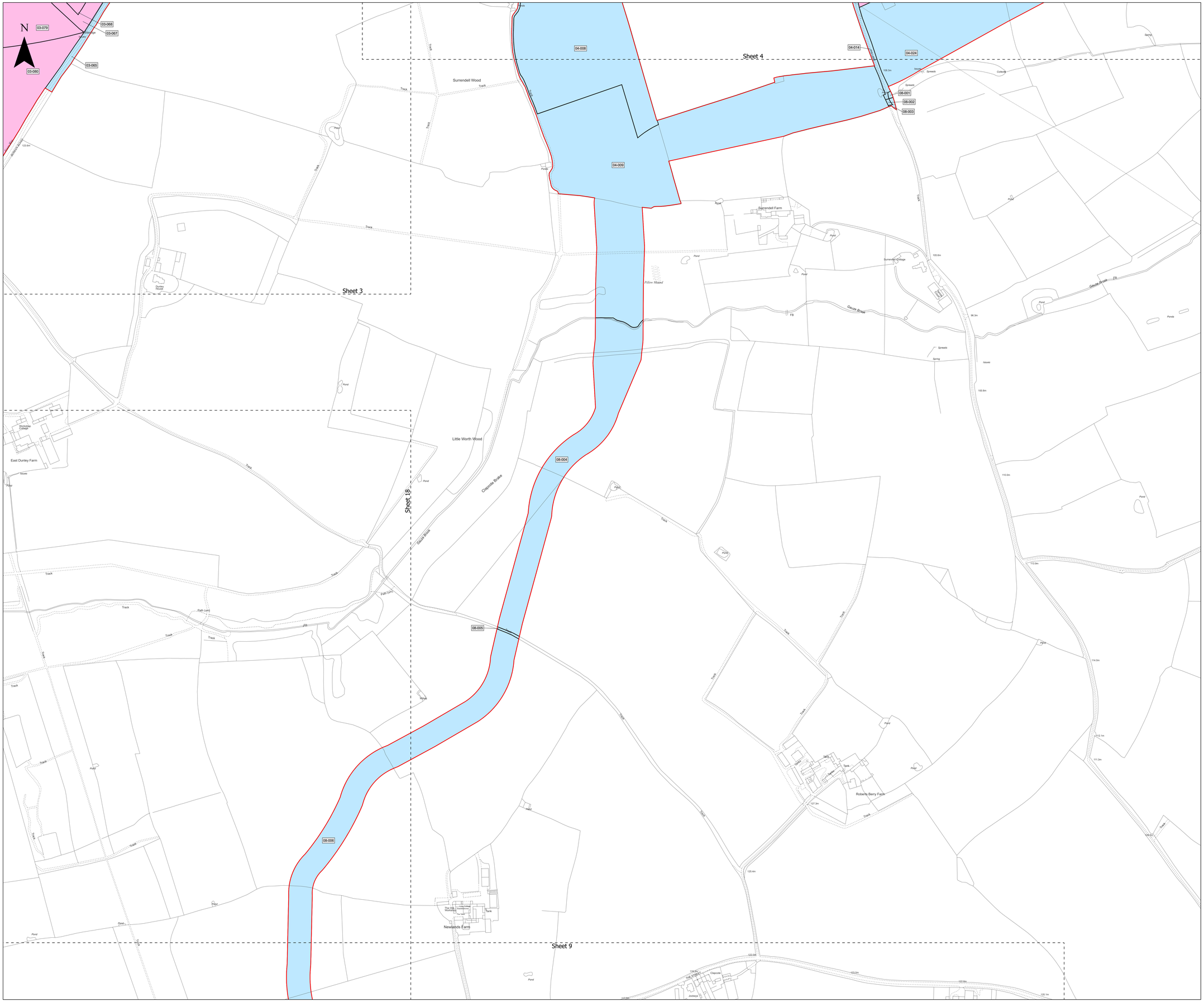
Scale: 1:2,500@ A0

APFP Regulation: 5(2)(i)	Application Doc No. EN010168/APP/2.2
Ref: 23008104_PLN_LP_5802.1	Date: July 2026
Drawn by: WS	Checked by: IM

Land Plans

Sheet: 7 of 23
Revision D

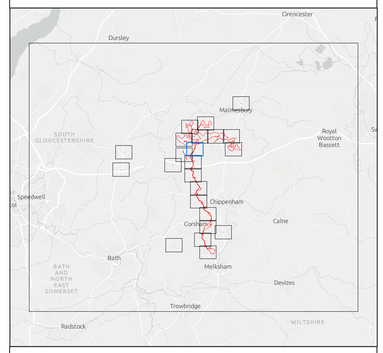
Lime Down Solar Park



Island GREEN POWER

Lanpro

DALCOUR MACLAREN



Key

- Order Limits
- Freehold to be compulsorily acquired and temporary use of land and in relation to which it is proposed to extinguish easements, servitudes and other private rights
- New rights (including restrictions) to be compulsorily acquired and temporary use of land and in relation which it is proposed to suspend or extinguish easements, servitudes and other private rights

Layers: Lanpro, 2025; IGP, 2025; DM, 2025
Base maps: Reproduced from Ordnance Survey digital map data © Crown copyright 2025. All rights reserved. License number 0100031673, Sources: Esri, TomTom, Garmin, FAO, NOAA, USGS, © OpenStreetMap contributors, and the GIS User Community
Datum: OSGB 1936
Projection: British National Grid

0 50 100 150 200 250 Meters

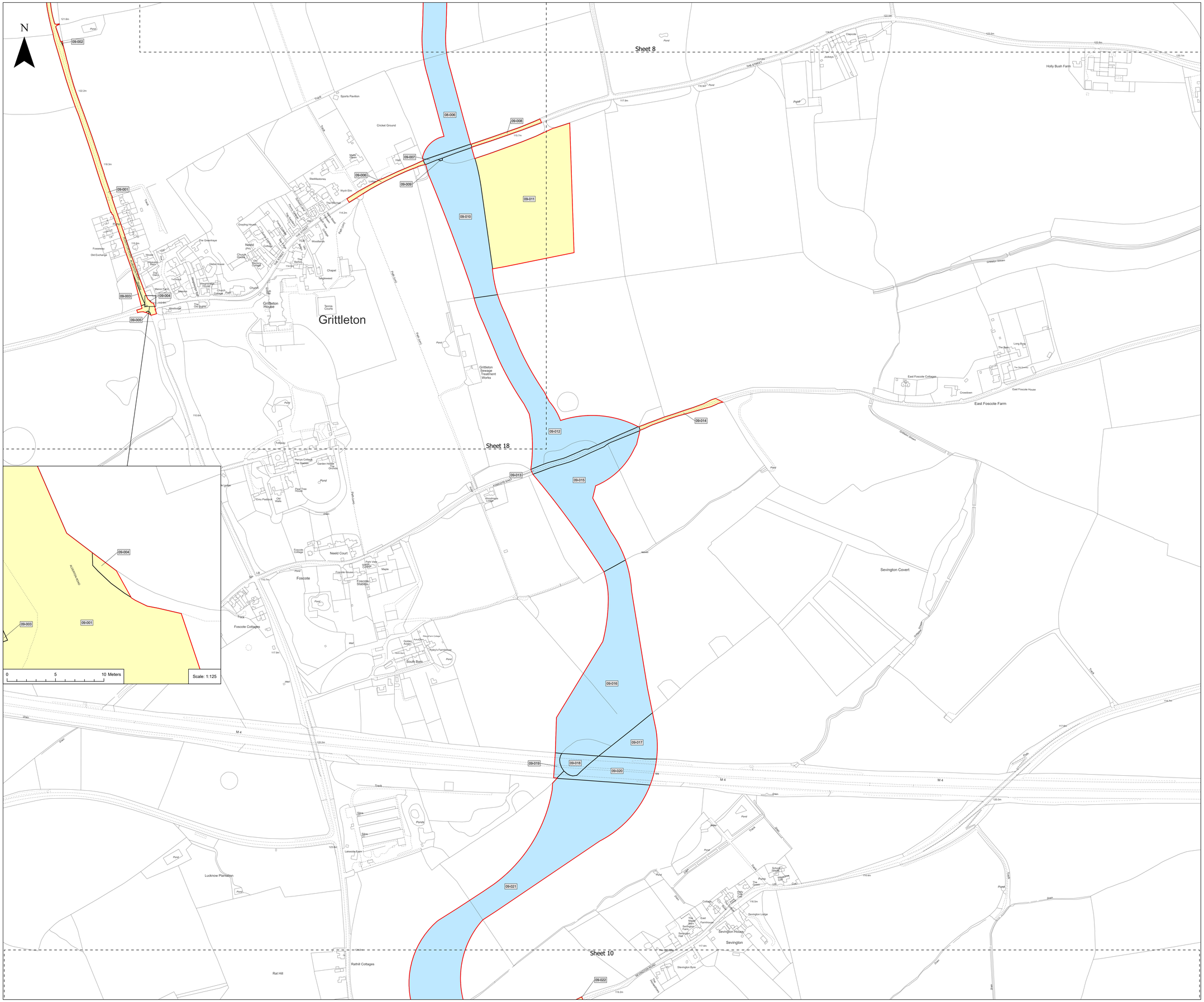
Scale: 1:2,500@ A0

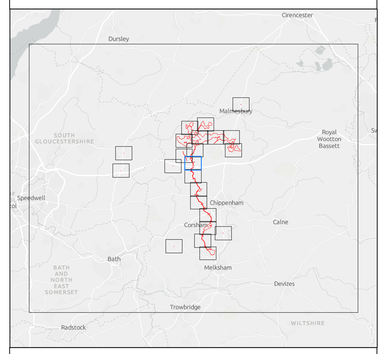
APFP Regulation: 5(2)(i)	Application Doc No. EN010168/APP/2.2
Ref: 23008104_PLN_LP_5802.1	Date: July 2026
Drawn by: WS	Checked by: IM

Land Plans

Sheet: 8 of 23
Revision D

Lime Down Solar Park





Key

- Order Limits
- New rights (including restrictions) to be compulsorily acquired and temporary use of land and in relation which it is proposed to suspend or extinguish easements, servitudes and other private rights
- Temporary use of land and in relation to which it is proposed to temporarily suspend easements, servitudes and other private rights

Layers: Lanpro, 2025; IGP, 2025; DM, 2025
Base maps: Reproduced from Ordnance Survey digital map data © Crown copyright 2025. All rights reserved. License number 0100031673, Sources: Esri, TomTom, Garmin, FAO, NOAA, USGS, © OpenStreetMap contributors, and the GIS User Community
Datum: OSGB 1936
Projection: British National Grid

0 50 100 150 200 250 Meters

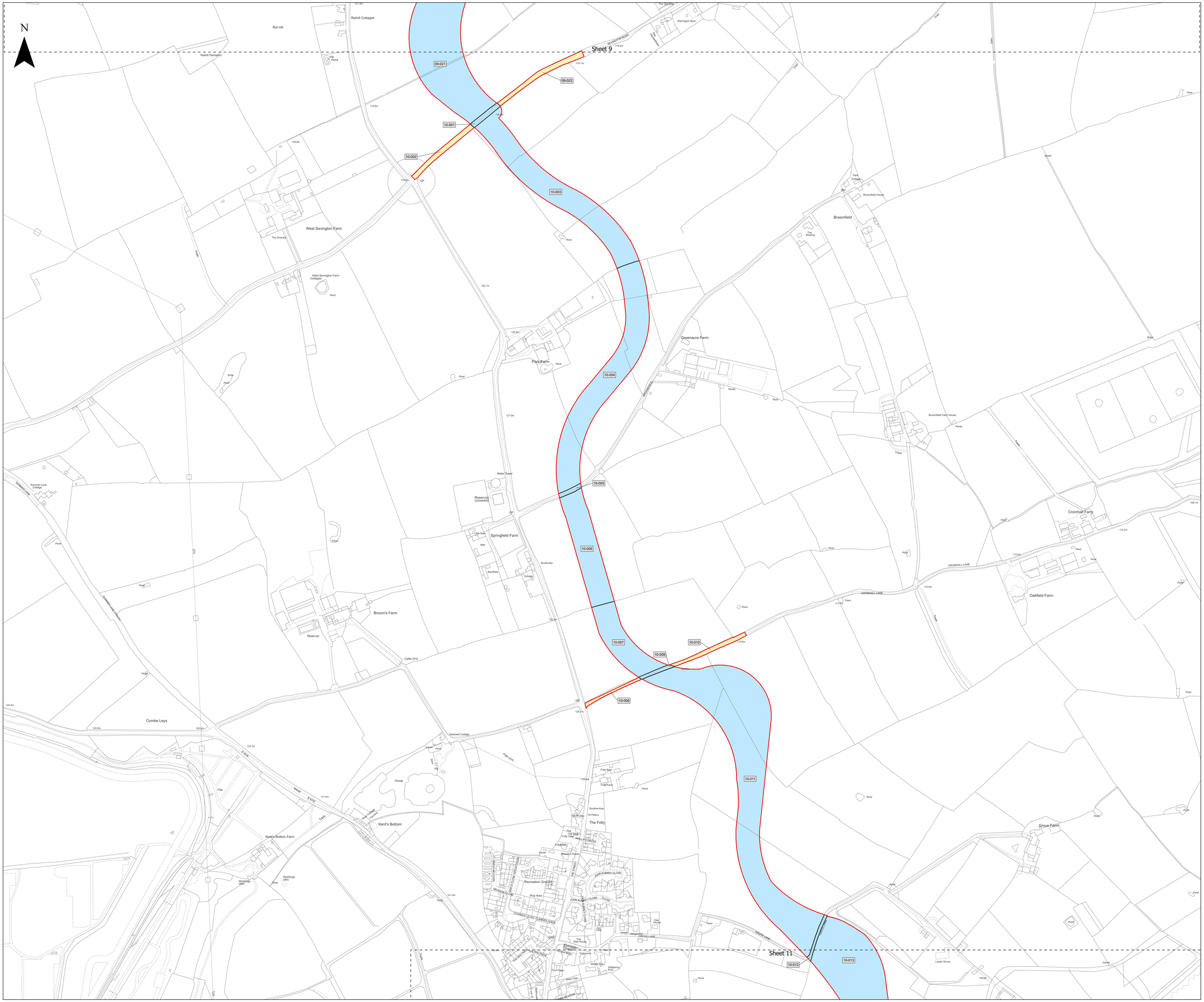
Scale: 1:2,500@ A0

APFP Regulation: 5(2)(i)	Application Doc No. EN010168/APP/2.2
Ref: 23008104_PLN_LP_5802.1	Date: July 2026
Drawn by: WS	Checked by: IM

Land Plans

Sheet: 9 of 23
Revision D

Lime Down Solar Park



Key

- Order Limits
- New rights (including restrictions) to be compulsorily acquired and temporary use of land and in relation which it is proposed to suspend or extinguish easements, servitudes and other private rights
- Temporary use of land and in relation to which it is proposed to temporarily suspend easements, servitudes and other private rights

Layers: Lanpro, 2025; IGP, 2025; DM, 2025.
Base maps: Reproduced from Ordnance Survey digital map data © Crown copyright 2025. All rights reserved. License number 0100031673, Sources: Esri, TomTom, Garmin, FAO, NOAA, USGS, © OpenStreetMap contributors, and the GIS User Community
Datum: OSGB 1936
Projection: British National Grid

0 50 100 150 200 250 Meters

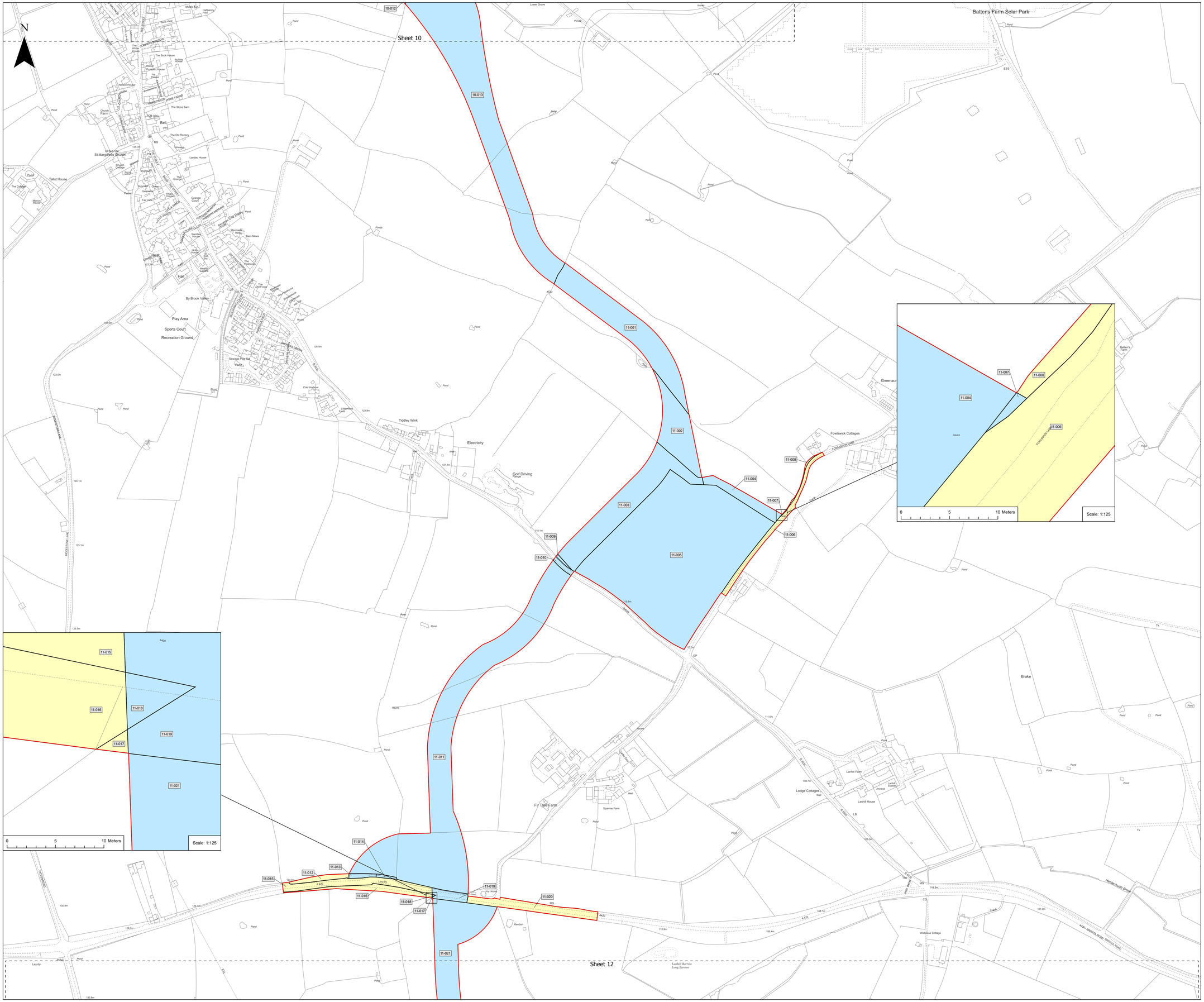
Scale: 1:2,500@ A0

APFP Regulation: 5(2)(i)	Application Doc No. EN010168/APP/2.2
Ref: 23008104_PLN_LP_5802.1	Date: July 2026
Drawn by: WS	Checked by: IM

Land Plans

Sheet: 10 of 23
Revision D

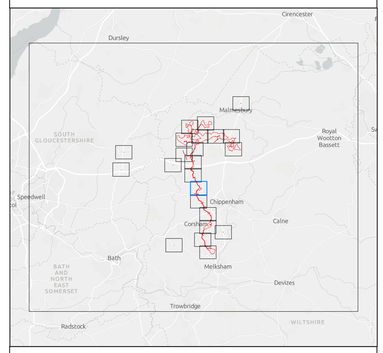
Lime Down Solar Park



Island GREEN POWER

Lanpro

DALCOUR MACLAREN



Key

- Order Limits
- New rights (including restrictions) to be compulsorily acquired and temporary use of land and in relation which it is proposed to suspend or extinguish easements, servitudes and other private rights
- Temporary use of land and in relation to which it is proposed to temporarily suspend easements, servitudes and other private rights

Layers: Lanpro, 2025; IGP, 2025; DM, 2025.
Base maps: Reproduced from Ordnance Survey digital map data © Crown copyright 2025. All rights reserved. License number 0100031673, Sources: Esri, TomTom, Garmin, FAO, NOAA, USGS, © OpenStreetMap contributors, and the GIS User Community
Datum: OSGB 1936
Projection: British National Grid

0 50 100 150 200 250 Meters

Scale: 1:2,500@ A0

APFP Regulation: 5(2)(i)	Application Doc No. EN010168/APP/2.2
Ref: 23008104_PLN_LP_5802.1	Date: July 2026
Drawn by: WS	Checked by: IM

Land Plans

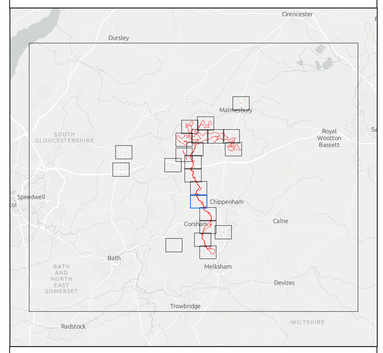
Sheet: 11 of 23
Revision D

Lime Down Solar Park

Island GREEN POWER

Lanpro

DALCOUR MACLAREN



Key

- Order Limits
- New rights (including restrictions) to be compulsorily acquired and temporary use of land and in relation which it is proposed to suspend or extinguish easements, servitudes and other private rights
- Temporary use of land and in relation to which it is proposed to temporarily suspend easements, servitudes and other private rights

Layers: Lanpro, 2025; IGR, 2025; DM, 2025
Base maps: Reproduced from Ordnance Survey digital map data © Crown copyright 2025. All rights reserved. License number 0100031673, Sources: Esri, TomTom, Garmin, FAO, NOAA, USGS, © OpenStreetMap contributors, and the GIS User Community
Datum: OSGB 1936
Projection: British National Grid

0 50 100 150 200 250 Meters

Scale: 1:2,500@ A0

APFP Regulation: 5(2)(i)	Application Doc No. EN010168/APP/2.2
Ref: 23008104_PLN_LP_5802.1	Date: July 2026
Drawn by: WS	Checked by: IM

Land Plans

Sheet: 12 of 23
Revision D

Lime Down Solar Park

Sheet 11

Sheet 13

11-021
12-001
12-002
12-003
12-004
12-005
12-006
12-007
12-008
12-009
12-010
12-011
12-012
12-013
12-014
12-015
12-016
12-017
12-018
12-019
12-020

A420
Lay-by
Pond
130.8m
125.7m
124.9m
Allotment Gardens
Play Area
Bushy Barrow
Chapscroft Wood
Smith's Plantation
Lanhill Barrow
Long Barrow
Lan Hill
Lanhill Clump
Lanhill Brake
Fagot Heath
The Privet
Fox Covert
Corsham Wood
Sheldon Wood
Reservoir (covered)
Sheldon Manor
Market Cross (site of)
Castle
Stone Bay
Farm
Cattle Grid
Track
Fagan House
House
Applewood
Fox Lodge
Field House
Lane End
Home Farm Willsbridge
The Stables
The Beech
Pool Farm
Stables
Cowshed
Manor Farm House
Orchard Cottage
Weaving Farm
Bleddesloe Manor
Sewage Pumping Station
Brook House
Manor Cottage
The Fennels
Holly Well
Issues
Collects
Ponds
Ford
Footpath
Track
CHIPPENHAM LANE
CHIPPENHAM LANE (Track)
OLDBURY LANE
A420 / BRISTOL ROAD
MAYS ROAD
SHERSTON ROAD
LOWER STANTON DRUCY
THE GREEN
THE CROFTS
Grid
Well
Farmhouse
Ruin
Tank
Pump
Post
Gate
Fm
Hse
Cott
Mdw
Ho
Rd
Ln
Cl
Dr
Gdns
Sta
Ct
Pk
Wk
Sch
Ch
Mkt
Cem
Recn
Ind
Est
Bldgs
Twr
Mus
Lib
Cty
Hosp
Pol
Fb
Sh
Ret
Rest
Cafe
Ware
Wks
Yd
Pas
Sq
Cres
Gro
Vw
Hts
Mt
Hill
Cnr
Bdy
Jct
Roundabout
Ref
Sub Sta
Tel
Ped
Cyc
Bus
Rly
Tram
Air
Port
Mon
Obs
Lt
Pier
Wf
Dk
Cut
Lk
Res
Spr
Wtr
Fnt
Bch
Cliff
Cave
Arch
Ruins
Fort
Cas
Pal
Abbey
Priory
Cath
Min
Quarry
Tip
Spoil
Heap
Mast
Pylon
Wind
Turb
Sol
Pan
Array
Batt
Store
Unit
Shed
Barn
Stable
Kennel
Coop
Sty
Pen
Fold
Byre
Dairy
Mill
Kiln
Oast
Brew
Malt
Hop
Vine
Orch
Grove
Wood
Copse
Scrub
Heath
Moor
Down
Hill
Peak
Ridge
Valley
Gully
Ditch
Drain
Sluice
Weir
Dam
Bridge
Ford
Path
Bridle
Byway
Trail
Loop
Link
Junc
Int
Turn
Slip
Lay-by
Park
Play
Sport
Pitch
Court
Track
Field
Meadow
Pasture
Arable
Crop
Vine
Orch
Grove
Wood
Copse
Scrub
Heath
Moor
Down
Hill
Peak
Ridge
Valley
Gully
Ditch
Drain
Sluice
Weir
Dam
Bridge
Ford
Path
Bridle
Byway
Trail
Loop
Link
Junc
Int
Turn
Slip
Lay-by
Park
Play
Sport
Pitch
Court
Track
Field
Meadow
Pasture
Arable
Crop

N

Sheet 12

Sheet 14

12-014 12-016 12-015 12-017 12-019 12-018 12-020 13-001 13-002 13-003 13-004 13-005 13-006 13-007 13-008 13-009 13-010 13-011 13-012 13-013 13-014 13-015 13-016 13-017 13-018 13-018a 13-019 13-020 13-021 13-022 13-023 13-024 13-025 13-026 13-027 13-028 13-029 13-030 13-031 13-032 13-033 13-034 13-035 13-036 13-037

Holy Well House
Monument
Cottage
Pump House
Guide Post
Track
Stowell Farm
Jubilee Wood
Pudding Brook
Myrtle Farm
Chequers Hill Plantation
A4 - BATH ROAD
The Chequers
The Folly
Path Layby
NORTH WALK
The Belt
Corsham Park
Pheasant Covert
Smith's Wood Cottage
Thingley Park
Methuen Park
Methuen South
Village Green
Bath Road Retail Park
Turnpike Business Park
Playing Field
Houses
Pond
Ditch
Hedge
Path
Track
Fence
Stream
FB
LB
ESS
El Sub Sta
OHL
Gas Main
Water Main
Sewer
Culvert
Tunnel
Footbridge
Bridge
Ford
Weir
Spring
Tank
Mast
Pylon
Wall
Building
Quarry
Tip
Boundary
Hedgerow
Tree
Woodland
Scrub
Grassland
Arable
Pasture
Rough Grass
Marsh
Reed Bed
Heath
Moor
Orchard
Vineyard
Allotments
Cemetery
Church
Chapel
School
Hospital
Shop
Post Office
Pub
Restaurant
Hotel
Museum
Library
Theatre
Cinema
Sports Ground
Golf Course
Park
Garden
Recreation Ground
Car Park
Petrol Station
Railway
Station
Level Crossing
Tunnel
Viaduct
Bridge
Road
Motorway
A Road
B Road
C Road
Unclassified Road
Track
Path
Footpath
Bridleway
Byway
Cycle Route
Public Right of Way
Permissive Path
Open Access Land
Common Land
Village Green
Conservation Area
Listed Building
Scheduled Monument
Registered Park and Garden
Area of Outstanding Natural Beauty
National Park
Site of Special Scientific Interest
Special Area of Conservation
Special Protection Area
Ramsar Site
National Nature Reserve
Local Nature Reserve
Local Wildlife Site
Ancient Woodland
Veteran Tree
Flood Zone
Flood Defence
Coastal Defence
Groyne
Sea Wall
Revetment
Breakwater
Jetty
Pier
Harbour
Lighthouse
Beacon
Buoy
Mooring
Anchorage
Slipway
Boatyard
Marina
Ferry
Ferry Terminal
Ferry Route
Ferry Crossing
Ferry Service
Ferry Operator
Ferry Vessel
Ferry Capacity
Ferry Frequency
Ferry Duration
Ferry Distance
Ferry Speed
Ferry Fuel
Ferry Emissions
Ferry Noise
Ferry Vibration
Ferry Visual Impact
Ferry Landscape Impact
Ferry Ecological Impact
Ferry Hydrological Impact
Ferry Geological Impact
Ferry Archaeological Impact
Ferry Historical Impact
Ferry Cultural Impact
Ferry Social Impact
Ferry Economic Impact
Ferry Tourism Impact
Ferry Recreation Impact
Ferry Amenity Impact
Ferry Health Impact
Ferry Safety Impact
Ferry Security Impact
Ferry Accessibility Impact
Ferry Connectivity Impact
Ferry Integration Impact
Ferry Sustainability Impact
Ferry Resilience Impact
Ferry Adaptation Impact
Ferry Mitigation Impact
Ferry Compensation Impact
Ferry Enhancement Impact
Ferry Monitoring Impact
Ferry Management Impact
Ferry Governance Impact
Ferry Stakeholder Impact
Ferry Public Impact
Ferry Private Impact
Ferry Commercial Impact
Ferry Industrial Impact
Ferry Agricultural Impact
Ferry Forestry Impact
Ferry Fishing Impact
Ferry Aquaculture Impact
Ferry Mining Impact
Ferry Quarrying Impact
Ferry Waste Impact
Ferry Water Impact
Ferry Air Impact
Ferry Soil Impact
Ferry Noise Impact
Ferry Vibration Impact
Ferry Visual Impact
Ferry Landscape Impact
Ferry Ecological Impact
Ferry Hydrological Impact
Ferry Geological Impact
Ferry Archaeological Impact
Ferry Historical Impact
Ferry Cultural Impact
Ferry Social Impact
Ferry Economic Impact
Ferry Tourism Impact
Ferry Recreation Impact
Ferry Amenity Impact
Ferry Health Impact
Ferry Safety Impact
Ferry Security Impact
Ferry Accessibility Impact
Ferry Connectivity Impact
Ferry Integration Impact
Ferry Sustainability Impact
Ferry Resilience Impact
Ferry Adaptation Impact
Ferry Mitigation Impact
Ferry Compensation Impact
Ferry Enhancement Impact
Ferry Monitoring Impact
Ferry Management Impact
Ferry Governance Impact
Ferry Stakeholder Impact
Ferry Public Impact
Ferry Private Impact
Ferry Commercial Impact
Ferry Industrial Impact
Ferry Agricultural Impact
Ferry Forestry Impact
Ferry Fishing Impact
Ferry Aquaculture Impact
Ferry Mining Impact
Ferry Quarrying Impact
Ferry Waste Impact
Ferry Water Impact
Ferry Air Impact
Ferry Soil Impact

0 5 10 15 20 25 30 35 40 Meters
Scale: 1:500

0 5 10 15 20 Meters
Scale: 1:250

0 5 10 Meters
Scale: 1:125

Island GREEN POWER
Lanpro
DALCOUR MACLAREN

Cirencester
Dursley
Malmesbury
Royal Wootton Bassett
Chippenham
Corsham
Calne
Bath
Melksham
Devizes
Trowbridge
Radstock
Speedwell
SOUTH GLOUCESTERSHIRE
BATH AND NORTH EAST SOMERSET
WILTSHIRE

Key

- Order Limits
- New rights (including restrictions) to be compulsorily acquired and temporary use of land and in relation which it is proposed to suspend or extinguish easements, servitudes and other private rights
- Temporary use of land and in relation to which it is proposed to temporarily suspend easements, servitudes and other private rights

Layers: Lanpro, 2025; IGP, 2025; DM, 2025
Base maps: Reproduced from Ordnance Survey digital map data © Crown copyright 2025. All rights reserved. License number 0100031673, Sources: Esri, TomTom, Garmin, FAO, NOAA, USGS, © OpenStreetMap contributors, and the GIS User Community
Datum: OSGB 1936
Projection: British National Grid

0 50 100 150 200 250 Meters
Scale: 1:2,500@ A0

APFP Regulation: 5(2)(i)	Application Doc No. EN010168/APP/2.2
Ref: 23008104_PLN_LP_5802.1	Date: July 2026
Drawn by: WS	Checked by: IM

Land Plans
Sheet: 13 of 23
Revision D

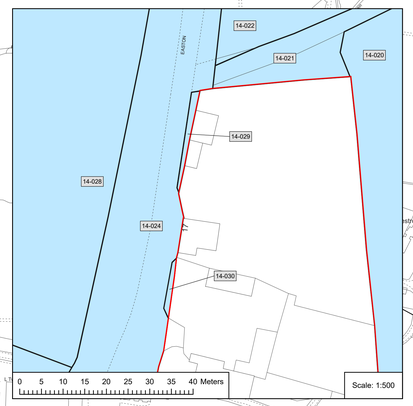
Lime Down Solar Park

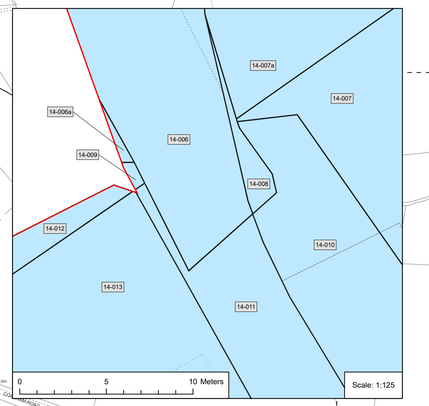
N

Sheet 13

Sheet 15

Sheet 23

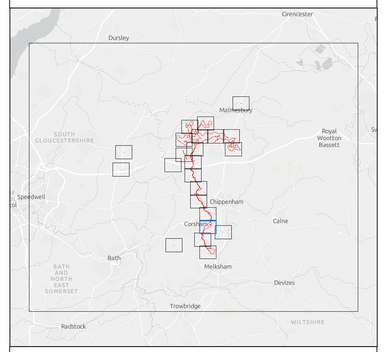




Island GREEN POWER

Lanpro

DALCOUR MACLAREN



Key

- Order Limits
- New rights (including restrictions) to be compulsorily acquired and temporary use of land and in relation which it is proposed to suspend or extinguish easements, servitudes and other private rights
- Temporary use of land and in relation to which it is proposed to temporarily suspend easements, servitudes and other private rights

Layers: Lanpro, 2025; IGP, 2025; DM, 2025
Base maps: Reproduced from Ordnance Survey digital map data © Crown copyright 2025. All rights reserved. License number 0100031673, Sources: Esri, TomTom, Garmin, FAO, NOAA, USGS, © OpenStreetMap contributors, and the GIS User Community
Datum: OSGB 1936
Projection: British National Grid

0 50 100 150 200 250 Meters

Scale: 1:2,500@ A0

APFP Regulation: 5(2)(i)	Application Doc No. EN010168/APP/2.2
Ref: 23008104_PLN_LP_5802.1	Date: July 2026
Drawn by: WS	Checked by: IM

Land Plans
Sheet: 14 of 23
Revision D

Lime Down Solar Park

N

Sheet 14

Sheet 16

Gastard

Monks Park

The Ridge

Recreation Ground

Play Area

Gastard Lane

Timberlease Cottages

Court Farm

Wiltsmup Farm

Moorcraw Farm

Catherine Court Farm

Pandown Farm

Little Lypiatt Farm

Ridge House

Ridge Farm

Ridge Cottages

Pond Close Farm

Monks Park Mine (dis)

Stope Shaft

Air Shaft

Trial Shaft

Allotment Gardens

Monk's Park House

Boyce Ash

Eastlays Quarry (dis)

Heap

Electricity Sub Station

Warehouse

Park Lane Quarry (disused)

Park Lane Mine

Limekiln (disused)

The Old Quarry

Valley Baptist Chapel (ds)

Chapel Knapp Farm

Gastard House

Ashton House

The Old Coach House

The Plough

Tellasson

Redmarls

Fern Knoll

Mill View

Trebels

Parkview

Drumcroft

The Old School

The Hare and Crown (PH)

Countrystones

Church View

Sunningdale

Rennie Rose

Courtmead

Valley View

Slurry Pit

Lacey End Farm

Depot

Chapel House

Court Farm Lodge

Court Farm House

Barn

Pondys

Slurry

Tanks

Willow Croft Farm

Piggery

The Bungalow

Afforwood Farm

Copse Cottage

Ashton Lane

Valley Road

Green Road (Track)

Roman Road

Track

Pond

Workings (dis)

Shaft

Reserved

15-001

15-002

15-003

15-004

15-005

15-006

15-007

15-008

15-009

15-010

15-011

15-012

15-013

15-014

15-015

15-016

15-017

15-018

15-019

15-020

15-021

14-051

0 5 10 Meters

Scale: 1:125

Key

- Order Limits
- New rights (including restrictions) to be compulsorily acquired and temporary use of land and in relation which it is proposed to suspend or extinguish easements, servitudes and other private rights
- Temporary use of land and in relation to which it is proposed to temporarily suspend easements, servitudes and other private rights

Layers: Lanpro, 2025; IGP, 2025; DM, 2025
Base maps: Reproduced from Ordnance Survey digital map data © Crown copyright 2025. All rights reserved. License number 0100031673, Sources: Esri, TomTom, Garmin, FAO, NOAA, USGS, © OpenStreetMap contributors, and the GIS User Community
Datum: OSGB 1936
Projection: British National Grid

0 50 100 150 200 250 Meters

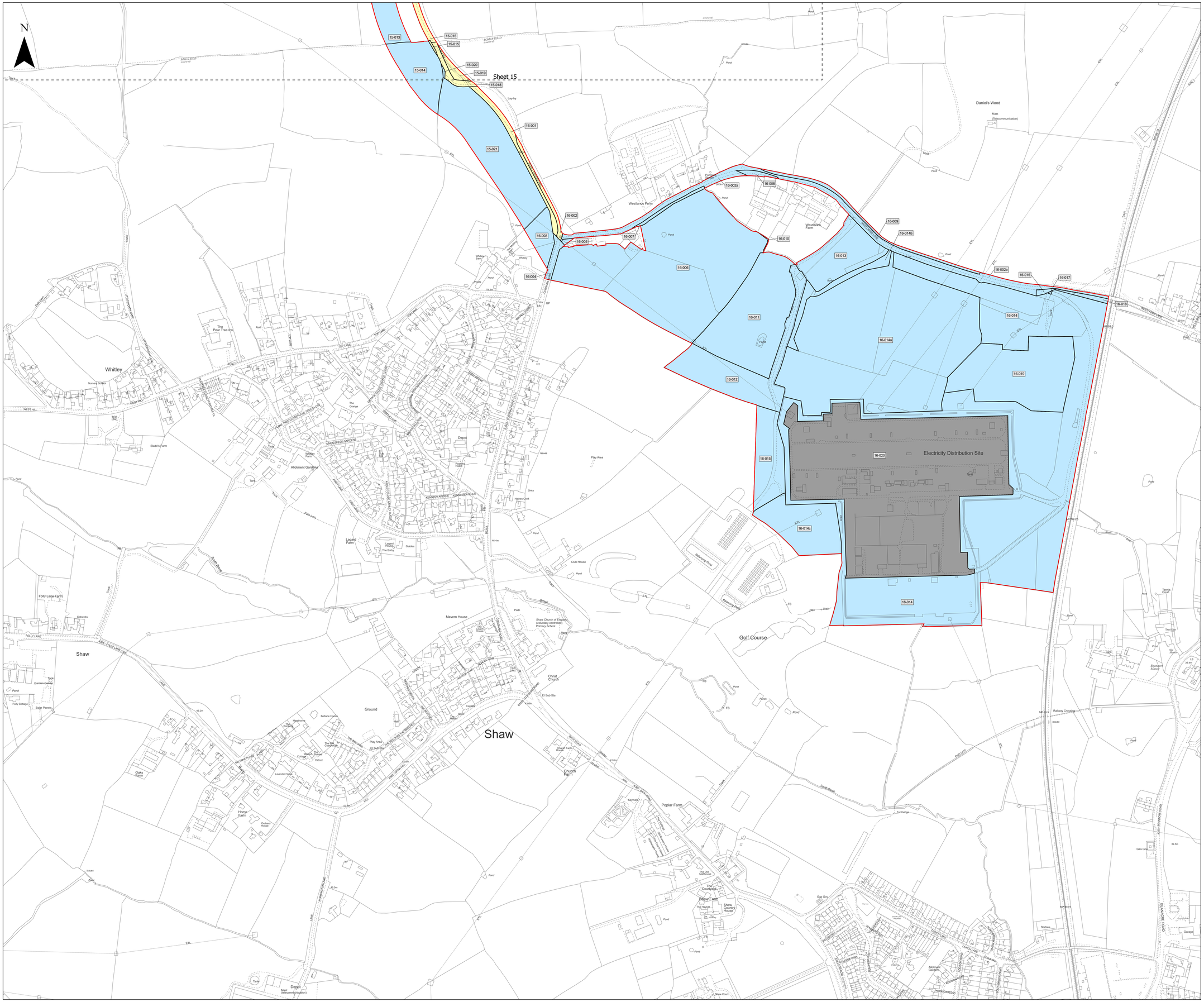
Scale: 1:2,500@ A0

APFP Regulation: 5(2)(i)	Application Doc No. EN010168/APP/2.2
Ref: 23008104_PLN_LP_5802.1	Date: July 2026
Drawn by: WS	Checked by: IM

Land Plans

Sheet: 15 of 23
Revision D

Lime Down Solar Park



Key

- Order Limits
- New rights (including restrictions) to be compulsorily acquired and temporary use of land and in relation which it is proposed to suspend or extinguish easements, servitudes and other private rights
- Temporary use of land and in relation to which it is proposed to temporarily suspend easements, servitudes and other private rights
- No Rights Sought

Layers: Lanpro, 2025; IGP, 2025; DM, 2025

Base maps: Reproduced from Ordnance Survey digital map data © Crown copyright 2025. All rights reserved. License number 0100031673, Sources: Esri, TomTom, Garmin, FAO, NOAA, USGS, © OpenStreetMap contributors, and the GIS User Community

Datum: OSGB 1936

Projection: British National Grid

0 50 100 150 200 250 Meters

Scale: 1:2,500@ A0

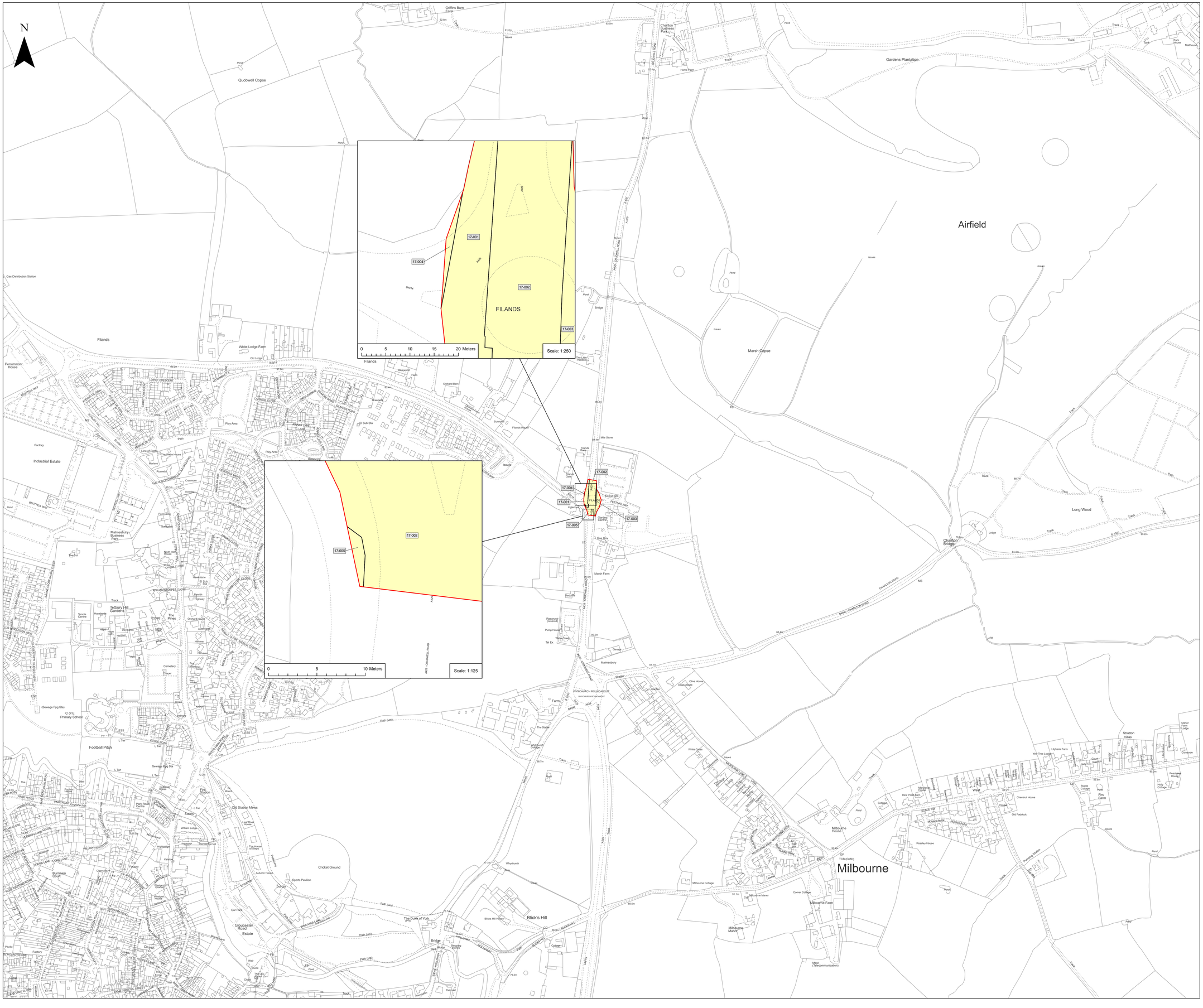
APFP Regulation: 5(2)(i)	Application Doc No. EN010168/APP/2.2
Ref: 23008104_PLN_LP_5802.1	Date: July 2026
Drawn by: WS	Checked by: IM

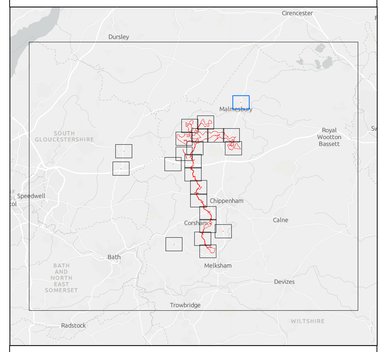
Land Plans

Sheet: 16 of 23

Revision D

Lime Down Solar Park





Key

- Order Limits
- Temporary use of land and in relation to which it is proposed to temporarily suspend easements, servitudes and other private rights

Layers: Lanpro, 2025; IGP, 2025; DM, 2025.
Base maps: Reproduced from Ordnance Survey digital map data © Crown copyright 2025. All rights reserved. License number 0100031673, Sources: Esri, TomTom, Garmin, FAO, NOAA, USGS, © OpenStreetMap contributors, and the GIS User Community
Datum: OSGB 1936
Projection: British National Grid

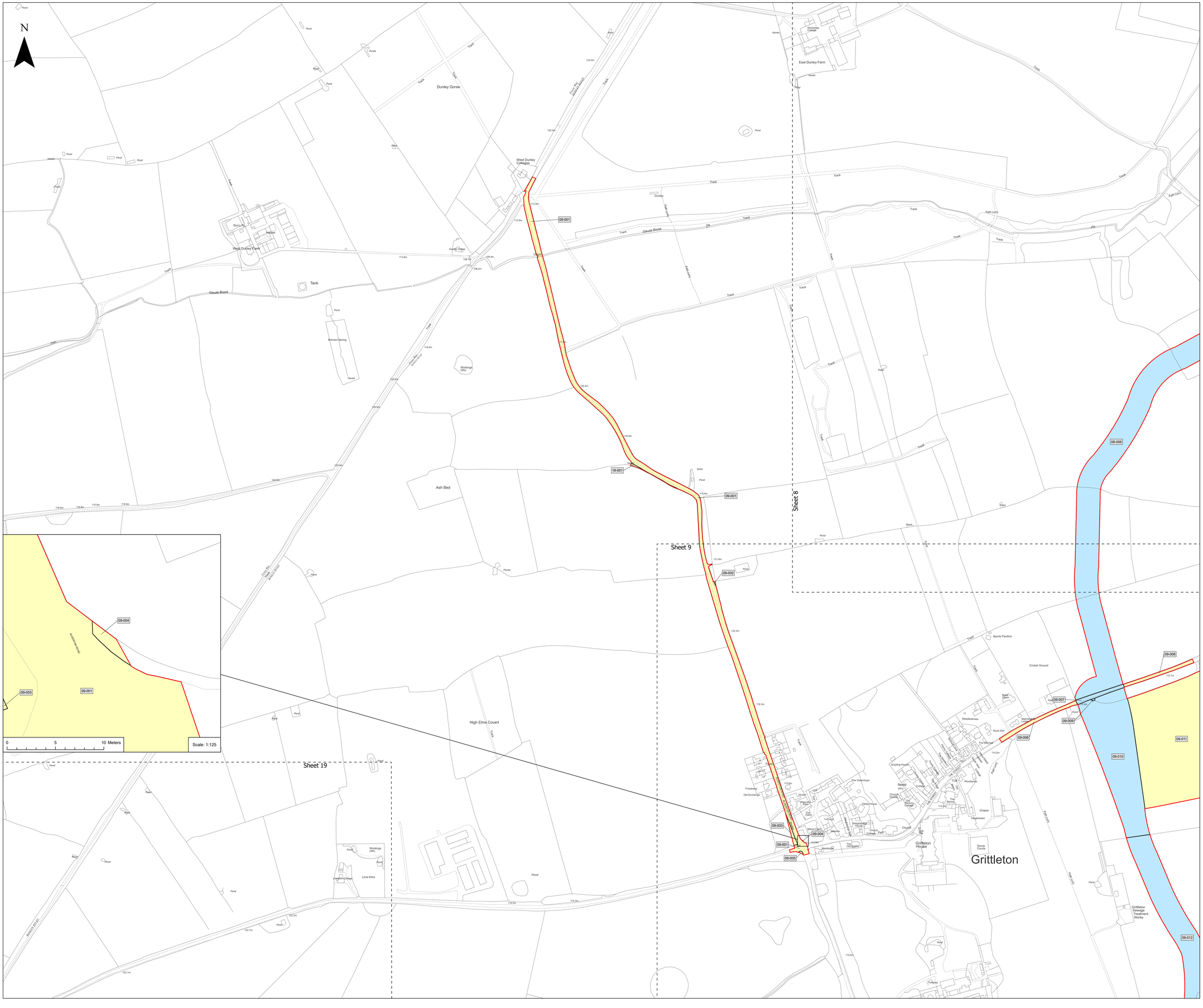
0 50 100 150 200 250 Meters

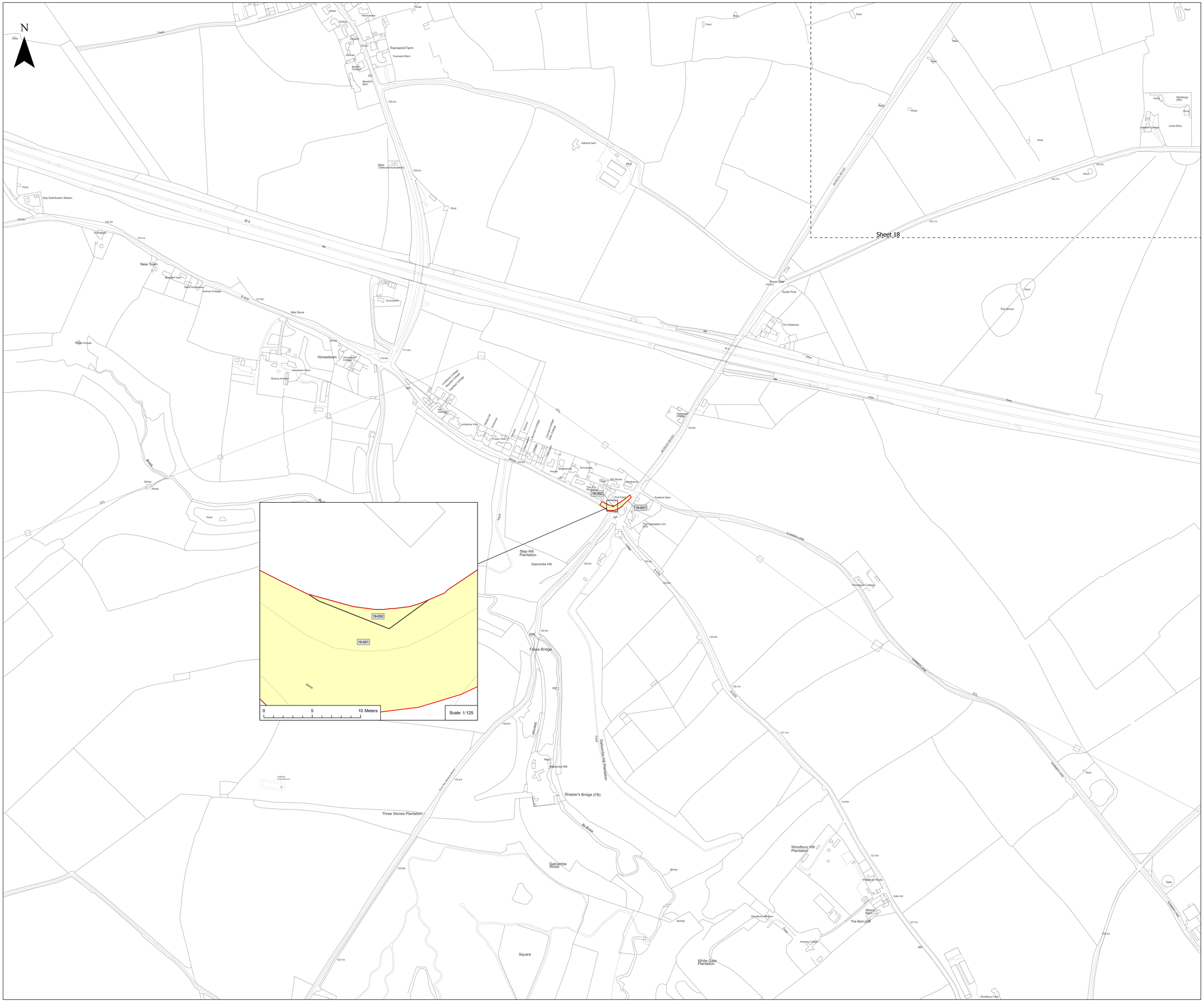
Scale: 1:2,500@ A0

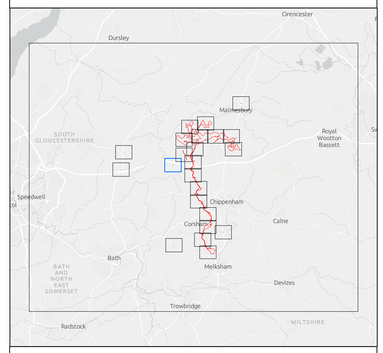
APFP Regulation: 5(2)(i)	Application Doc No. EN010168/APP/2.2
Ref: 23008104_PLN_LP_5802.1	Date: July 2026
Drawn by: WS	Checked by: IM

Land Plans
Sheet: 17 of 23
Revision D

Lime Down Solar Park


N
Sheet 8
Sheet 9
Sheet 19
Grittleton
Dunley Gorse
East Dunley Farm
West Dunley Cottages
West Dunley Farm
Gauze Brook
Tank
Ash Bed
High Elms Covert
Cricket Ground
Sports Pavilion
Grittleton House
Tennis Courts
Grittleton Sewage Treatment Works
Lime Kilns
Workings (Dis)
Dunley
Dunley Grove
Workings (Gravel)
Brimsel Spring
Dovecote
Stocks
Chapel
Tollgate
Rookery
Woodlands
Meriden
Malmesbury
Royal Wootton Bassett
Chippenham
Corsham
Calne
Melksham
Bath
Devizes
Trowbridge
Radstock
Speedwell
Cirencester
Dursley
SOUTH GLOUCESTERSHIRE
BATH AND NORTH EAST SOMERSET
WILTSHIRE
09-001
09-002
09-003
09-004
09-005
09-006
09-007
09-008
09-009
09-010
09-011
09-012
18-001
ACADEMY ROAD
BYWAY ROAD
Path (um)
Path (unm)
Track
Pond
Ponds
Issues
Slurry Pit
Water
Sheep Wash
Ford
Fb
Stile
Gate
Footbridge
Telephone Box
Post Office
Village Hall
Manor Farm
Old Rectory
Old Vicarage
Church House
Church Steps
Greylling House
Old Cottage
Old Forge
Old Barton
Old Cottage
Old Cottage
Old Cottage





Key

- Order Limits
- Temporary use of land and in relation to which it is proposed to temporarily suspend easements, servitudes and other private rights

Layers: Lanpro, 2025; IGP, 2025; DM, 2025.
Base maps: Reproduced from Ordnance Survey digital map data © Crown copyright 2025. All rights reserved. License number 0100031673, Sources: Esri, TomTom, Garmin, FAO, NOAA, USGS, © OpenStreetMap contributors, and the GIS User Community
Datum: OSGB 1936
Projection: British National Grid

0 50 100 150 200 250 Meters

Scale: 1:2,500@ A0

APFP Regulation: 5(2)(i)	Application Doc No. EN010168/APP/2.2
Ref: 23008104_PLN_LP_5802.1	Date: July 2026
Drawn by: WS	Checked by: IM

Land Plans

Sheet: 19 of 23
Revision D

Lime Down Solar Park



Key

- Order Limits
- Temporary use of land and in relation to which it is proposed to temporarily suspend easements, servitudes and other private rights

Layers: Lanpro, 2025; IGP, 2025; DM, 2025
Base maps: Reproduced from Ordnance Survey digital map data © Crown copyright 2025. All rights reserved. License number 0100031673, Sources: Esri, TomTom, Garmin, FAO, NOAA, USGS, © OpenStreetMap contributors, and the GIS User Community
Datum: OSGB 1936
Projection: British National Grid

0 50 100 150 200 250 Meters

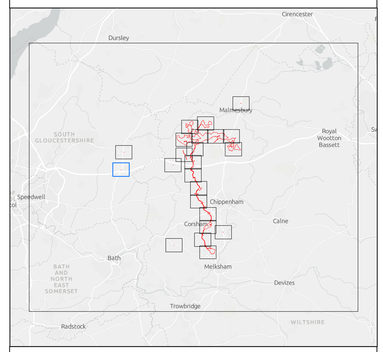
Scale: 1:2,500@ A0

APFP Regulation: 5(2)(i)	Application Doc No. EN010168/APP/2.2
Ref: 23008104_PLN_LP_5802.1	Date: July 2026
Drawn by: WS	Checked by: IM

Land Plans
Sheet: 20 of 23
Revision D

Lime Down Solar Park





Key

- Order Limits
- Temporary use of land and in relation to which it is proposed to temporarily suspend easements, servitudes and other private rights

Layers: Lanpro, 2025; IGP, 2025; DM, 2025
Base maps: Reproduced from Ordnance Survey digital map data © Crown copyright 2025. All rights reserved. License number 0100031673, Sources: Esri, TomTom, Garmin, FAO, NOAA, USGS, © OpenStreetMap contributors, and the GIS User Community
Datum: OSGB 1936
Projection: British National Grid

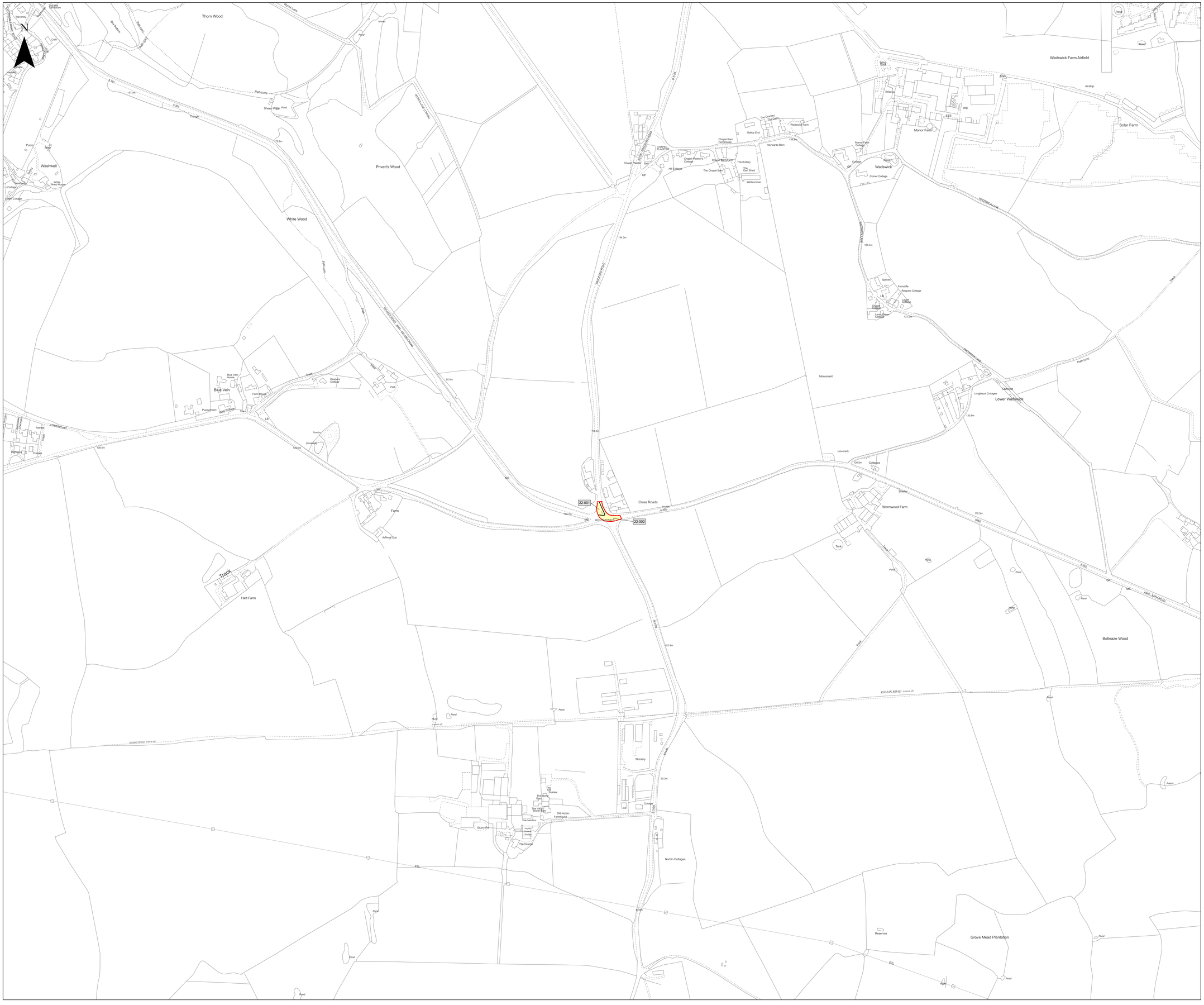
0 50 100 150 200 250 Meters

Scale: 1:2,500@ A0

APFP Regulation: 5(2)(i)	Application Doc No. EN010168/APP/2.2
Ref: 23008104_PLN_LP_5802.1	Date: July 2026
Drawn by: WS	Checked by: IM

Land Plans
Sheet: 21 of 23
Revision D

Lime Down Solar Park


N
Thorn Wood
Privett's Wood
White Wood
Washwell
Blue Vein
Hall Farm
Track
Cross Roads
Wadswick
Manor Farm
Wadswick Farm Airfield
Solar Farm
Wormwood Farm
Botleaze Wood
Lower Wadswick
Norbin Cottages
Nursery
Grove Mead Plantation
Monument
Reservoir
Slurry Pit
Old Norbin Farmhouse
The Grange
22-001
22-002
A 365
M4
ROMAN ROAD (course of)
Pond
Track
Path (dirty)
Cottages
Farm
Stables
Barn
Pond
Shelter
Reservoir
Pond
Pond
Pond

N

Sheet 14

23-001
23-002
23-003
COBHAM ROAD
0 5 10 Meters
Scale: 1:125

Notton
Notton Park
Notton House Academy
Notton House School
Great Notton Farm
Notton Business Park
Whiteoaks Farm
Lacock
Reybridge
Rake Pond Wood
Wood
Home Farm
New End Farm
Sewage Works
Recreation Ground
Car Park
Playground
Allotment Gardens
Arnold's Mill
Ray Mill House
Lacock Abbey (National Trust) and remains of Abbey (Augustinian) Cemeteries, Founded AD1232
St Cyriac's Church
Lacock Bridge
Sundial
Museum
Lodge
Chapel
Tanks
Sluices
Ray Mill
Weir
Pond
Slurry Bed
Sports Pavilion
Pumping
El Sub Sta
Cattle Grid
Bridleway
Track
Path (unfit)
Path (alter)
Byde Mill Brook
River Avon
Avon
Lacock Abbey
Lacock Bridge
Rowden Lane
Folly Lane
Folly Lane East
Church Street
High Street
Church Lane
Church Walk
Mill Lane
Nursteed Road
Hither Way
Mons Lane
Byde Mill
Bowden Hill
Bowden Park
Bowden Park Industrial Estate
Whitehall Industrial Estate
Rosemary House
Willy Mead
Meadow View
Rose Cottage
Dalestone House
Bowden Hill House
Bowden Hill Cottage
Arnold's Mill
Mill House
Mill Farm
Rowden Mill
The Old Rectory
The Old Coaching House
Dolphins
Lacock Lodge
Lacock Cottage
The Granary
The George Inn (PH)
The Red Lion (PH)
The Coach House
The Riverbank
The Paddocks
White Hall Farm
Reybridge House
Rowden House
Rowden Farm
Rowden Barn
Rowden Cottage
Rowden Lodge
Rowden Manor
Cuckoo Bush Barn
Cuckoo Bush Farm House
Orchard Cottages
Notton House
Notton Lodge
Gravel House
The Riviera
The Stonehouse
Old Orchard
Home Close
The Retreat
Netherfield
Byeways
Apsley
Bowden Hill Cottage
Bowden Hill House
Bowden Hill Farm
Bowden Hill Barn
Bowden Hill Cottage
Bowden Hill Farm
Bowden Hill Barn
Bowden Hill Cottage
Bowden Hill House